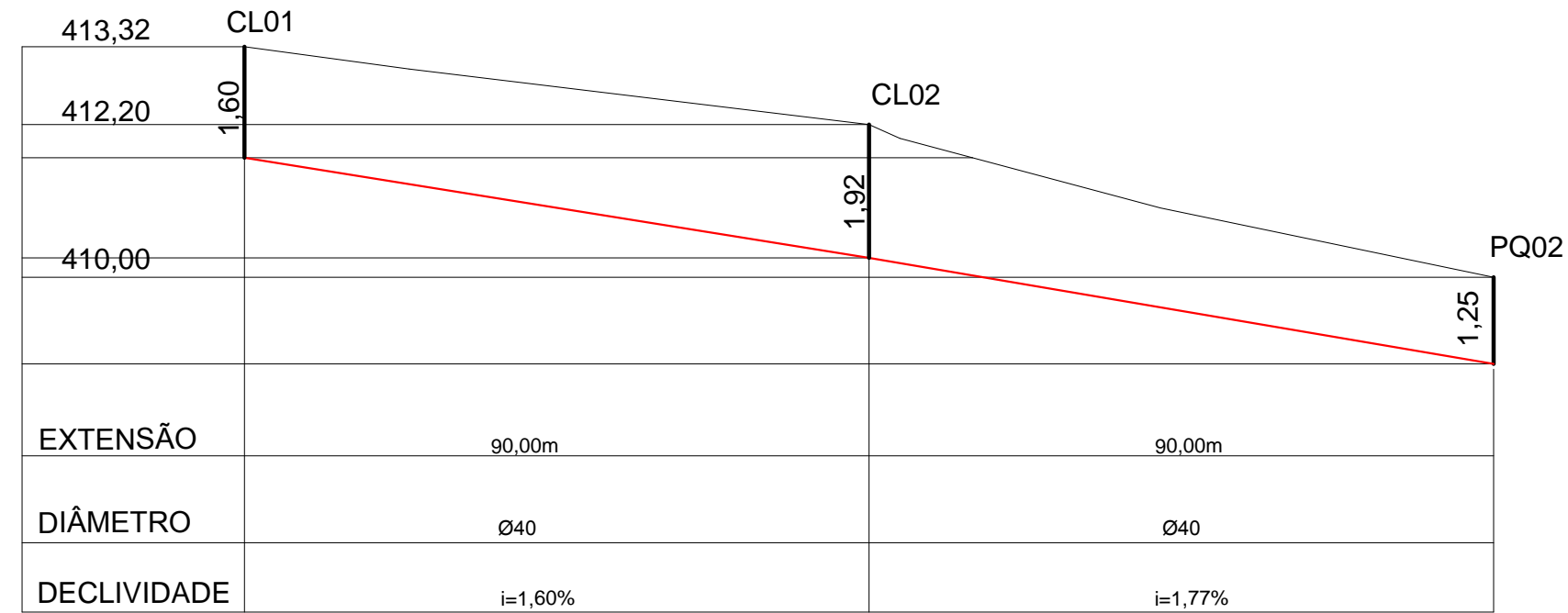


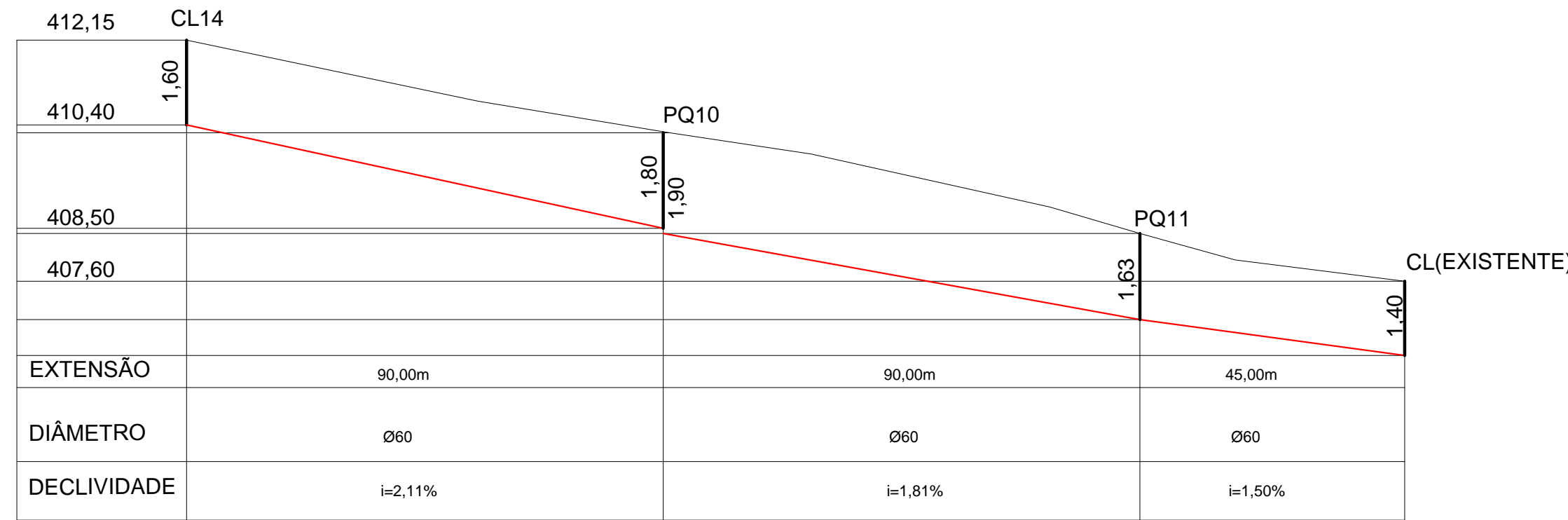
RUA IUGUSLAVIA

ESCALA HORIZONTAL 1:1000
ESCALA VERTICAL 1:100



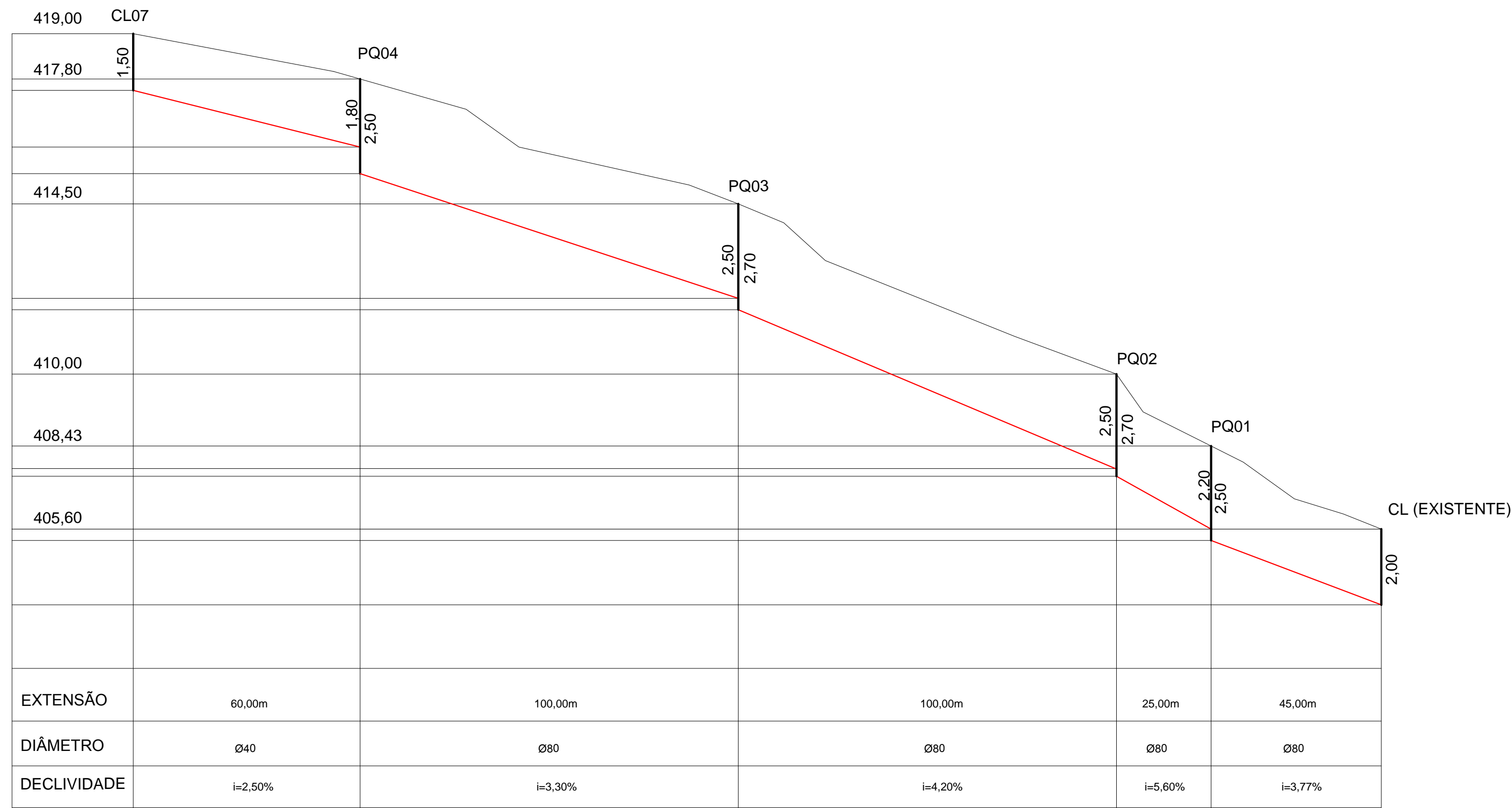
RUA ALEMANHA

ESCALA HORIZONTAL 1:1000
ESCALA VERTICAL 1:100



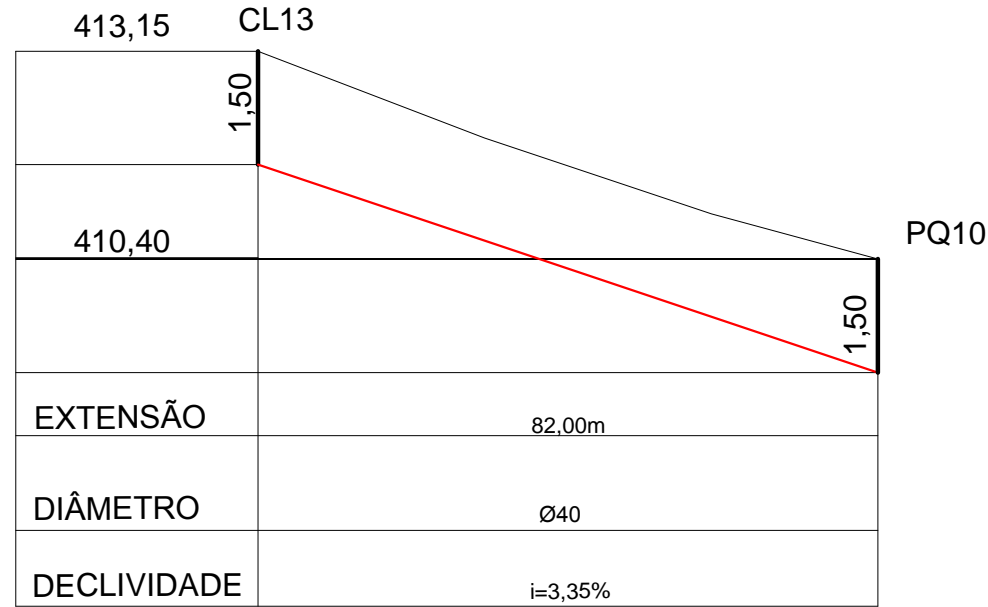
RUA FRANÇA

ESCALA HORIZONTAL 1:1000
ESCALA VERTICAL 1:100



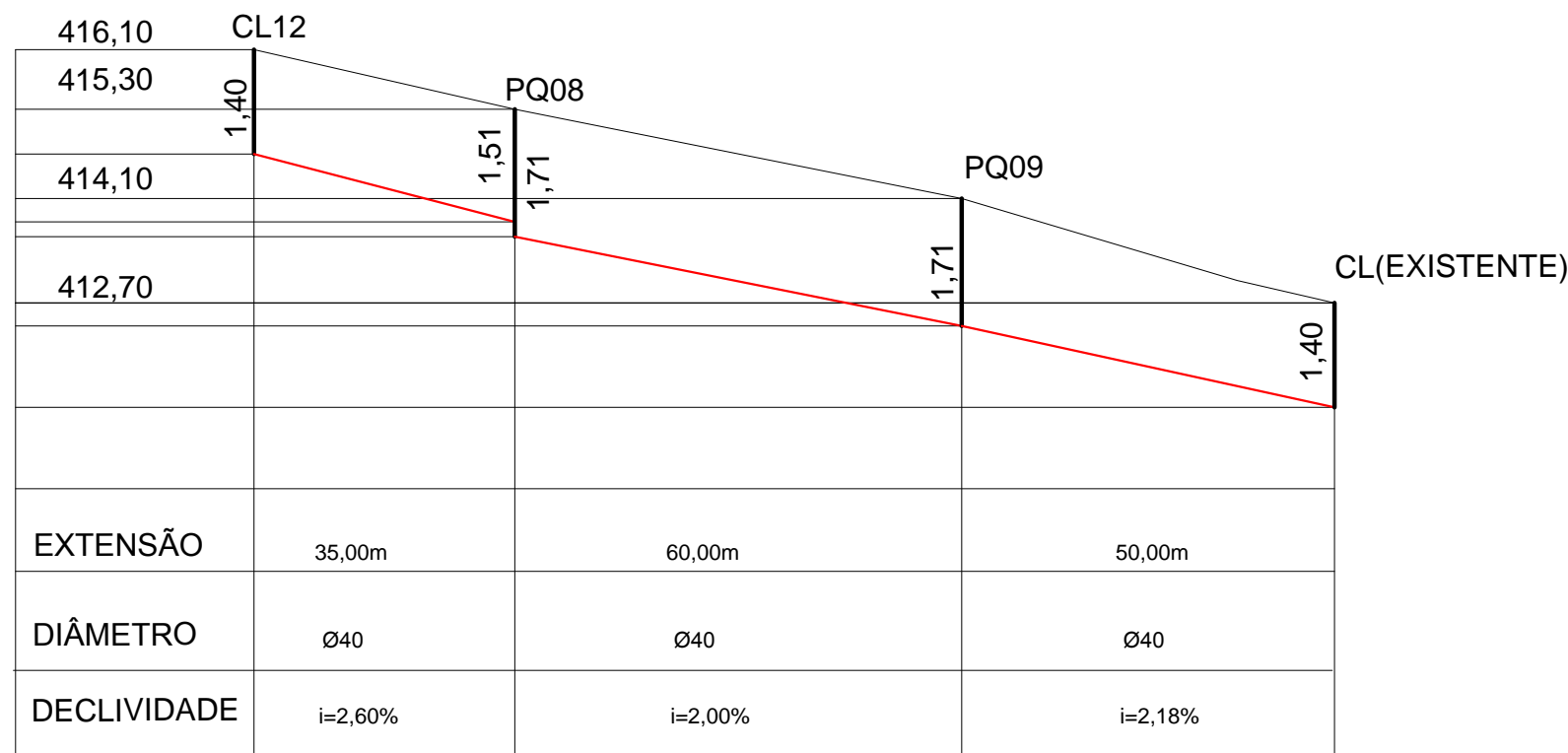
RUA PORTUGAL

ESCALA HORIZONTAL 1:1000
ESCALA VERTICAL 1:100



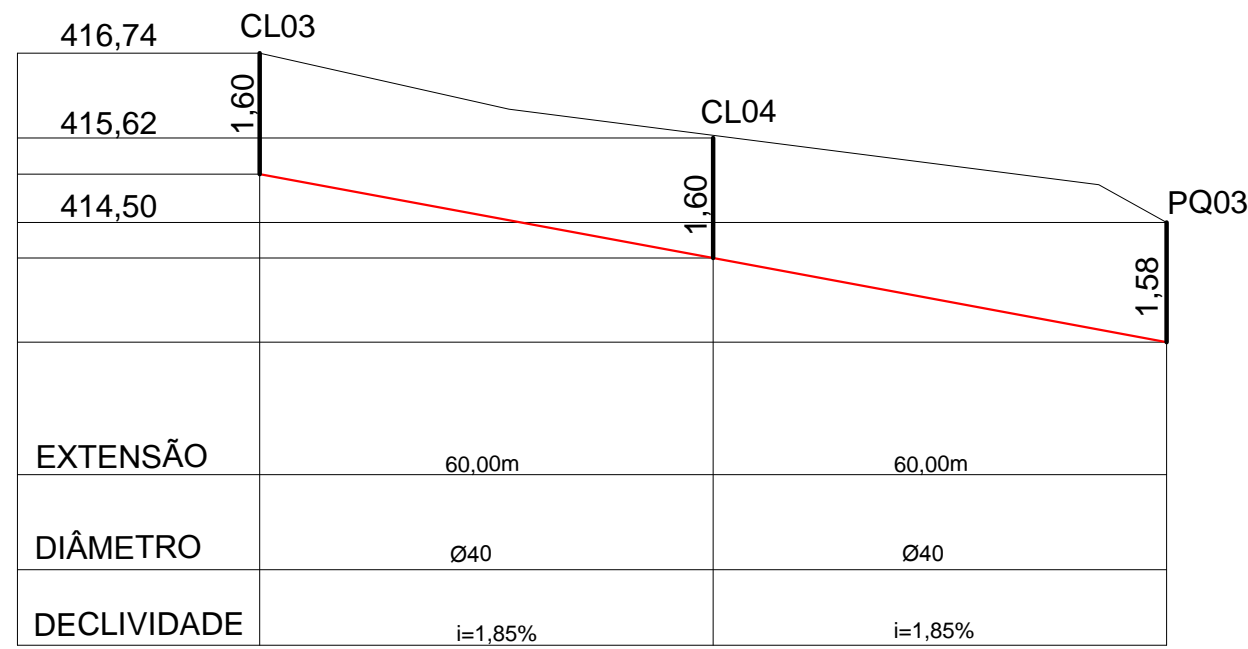
RUA COPENHAGUE

ESCALA HORIZONTAL 1:1000
ESCALA VERTICAL 1:100



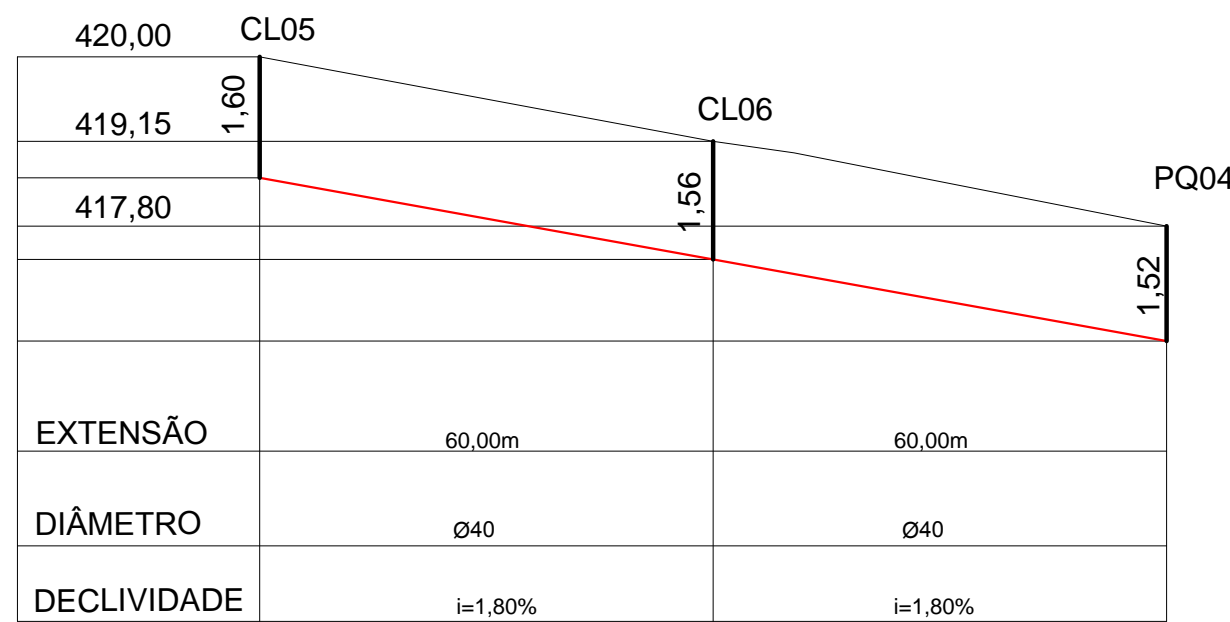
RUA POLÔNIA

ESCALA HORIZONTAL 1:1000
ESCALA VERTICAL 1:100



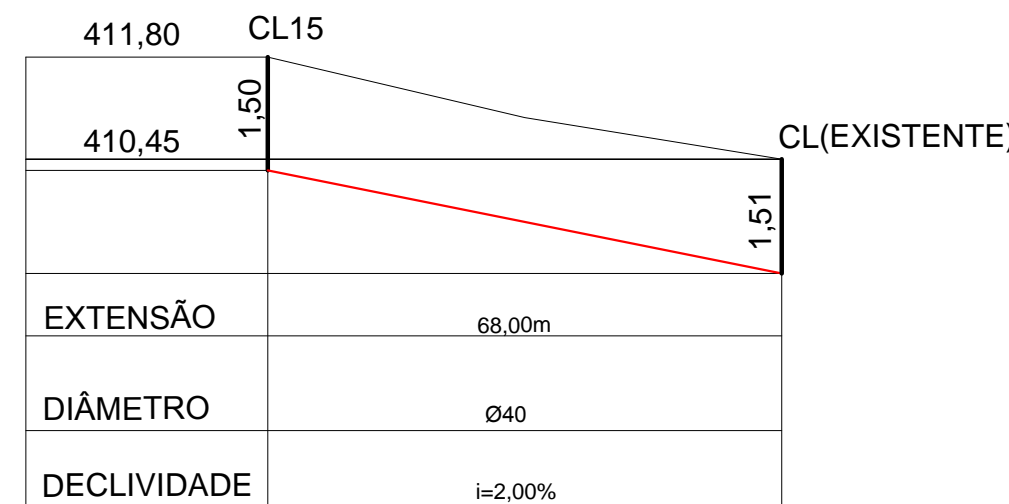
RUA INDEPENDENCIA

ESCALA HORIZONTAL 1:1000
ESCALA VERTICAL 1:100



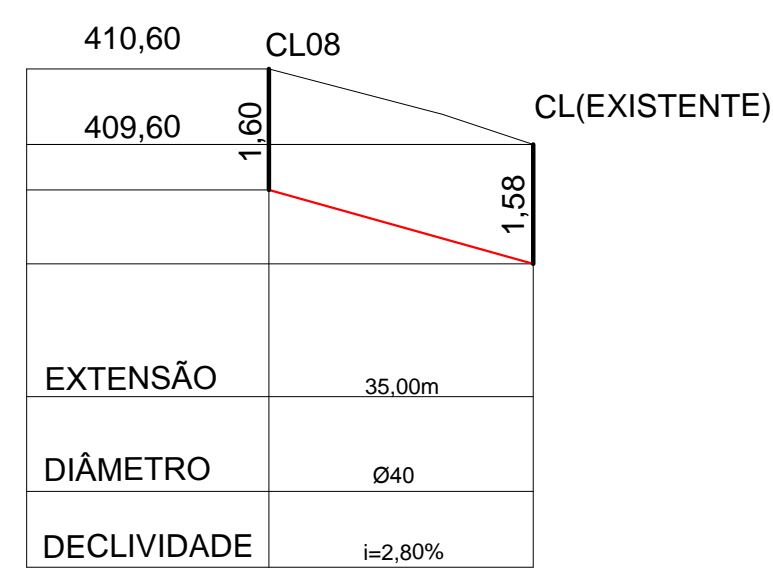
RUA LITUÂNIA

ESCALA HORIZONTAL 1:1000
ESCALA VERTICAL 1:100



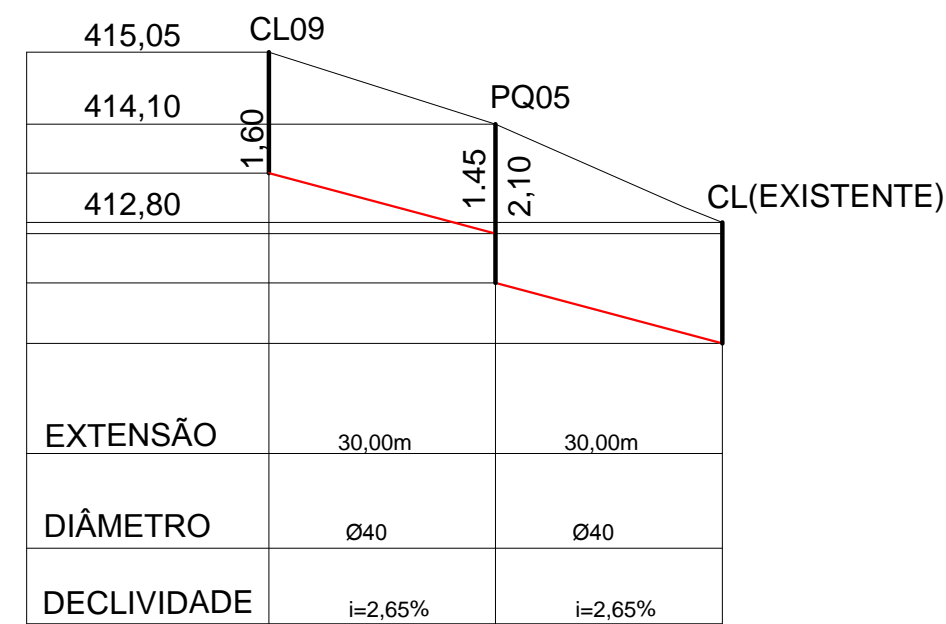
TRAVESSA VENEZA

ESCALA HORIZONTAL 1:1000
ESCALA VERTICAL 1:100



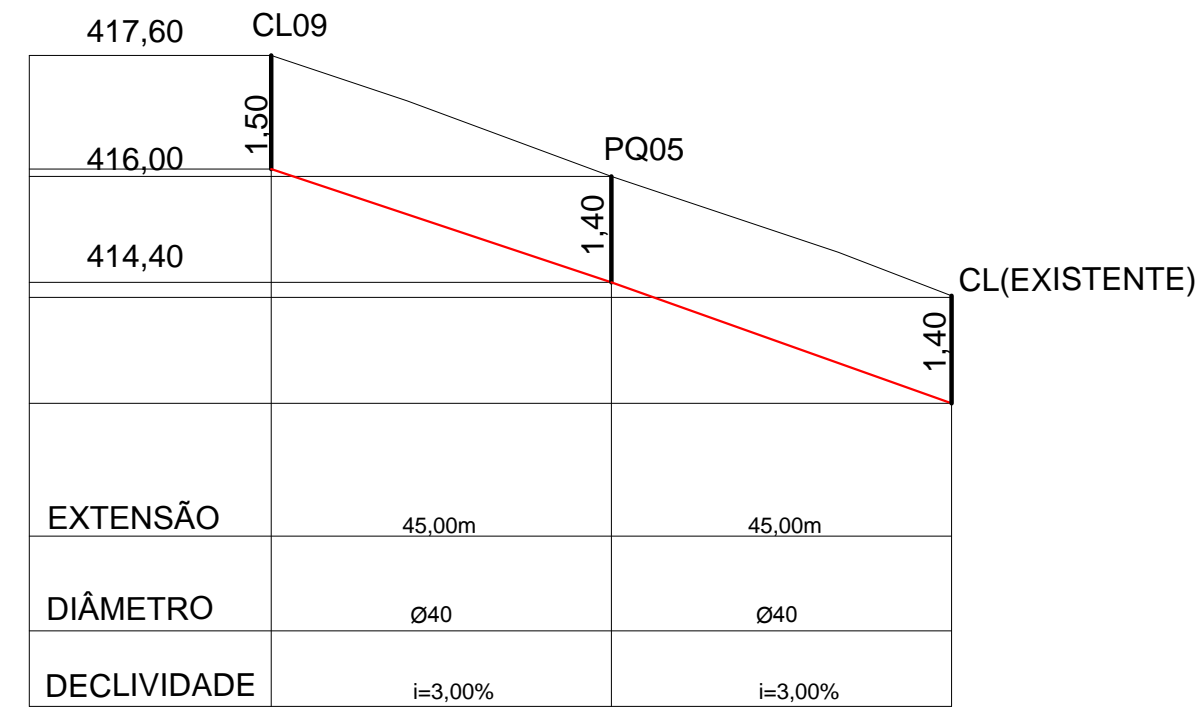
TRAVESSA ZURICH

ESCALA HORIZONTAL 1:1000
ESCALA VERTICAL 1:100



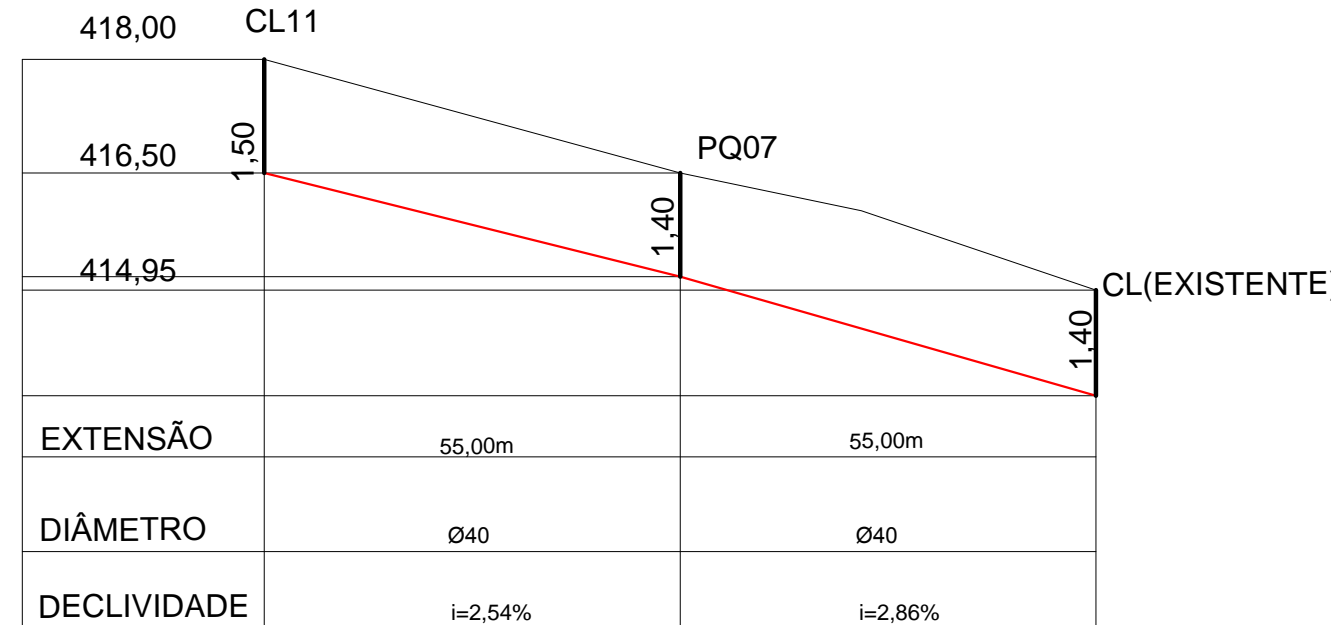
TRAVESSA PRAGA

ESCALA HORIZONTAL 1:1000
ESCALA VERTICAL 1:100



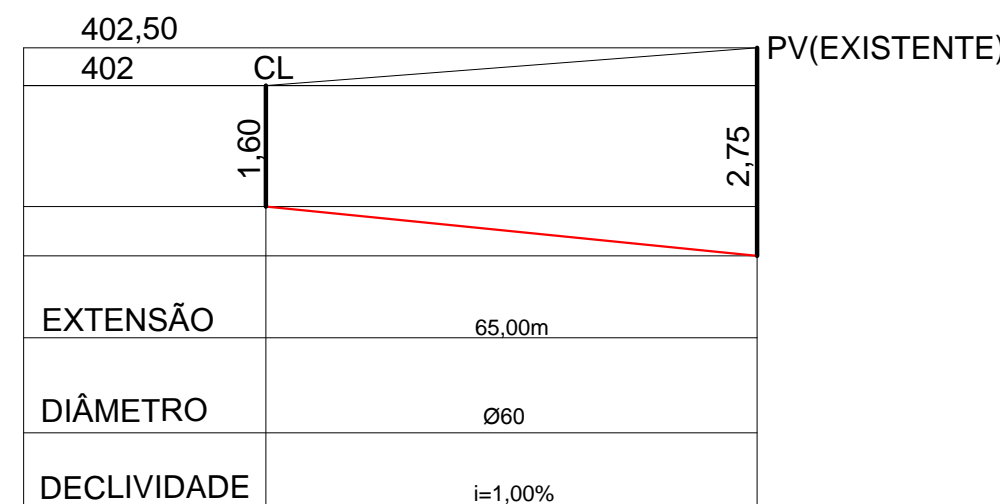
TRAVESSA VIENA

ESCALA HORIZONTAL 1:1000
ESCALA VERTICAL 1:100



Ramal "U"

ESCALA HORIZONTAL 1:1000
ESCALA VERTICAL 1:100



PROJETO DE DRENAGEM

DISCRIMINAÇÃO:	REDE COLETORA - PERFIL LONGITUDINAL DAS RUAS		
LOCAL:	JARDIM EUROPA - ASSIS CHATEAUBRIAND		
PROPRIETÁRIO:	MUNICIPIO DE ASSIS CHATEAUBRIAND - PARANÁ		
FOLHA:	02/02	RESPONSÁVEL TÉCNICO	
ESCALA:	INDICADA		
DATA:	SET/15		